


Knowledge Organiser

Geography – Year 1 – Autumn 2 – Map It! Our School and Our City



Big Question: How do we use maps?

Key Vocabulary

New Geography Knowledge

aerial photo



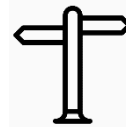
A photo taken from above.

bird's eye view



Looking at something from above. Think about how a bird would see the world while it is flying.

direction



Which way?

key



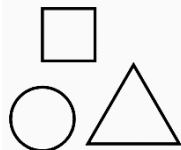
A list that tells you what the different symbols on a map mean.

location



Where is it?

symbol



A shape or picture which shows something important.

- We use maps to show where things are.
- Maps use symbols to show the important things.
- Maps have keys which show what the symbols mean.
- We can use maps to describe where things are and how to get from one place to another.

New Geography Skills

- I can label photos of my local area
- I can describe the features of a map
- I can create maps which use symbols and a key
- I can describe the location of things in my classroom
- I can give directions